



**Viewing Information**

This photograph and visualisation is a cylindrical projection panorama. Hold this sheet at a comfortable arm's length from your eyes and curve the image through 90° and turn head to view. Alternatively, the visualisation can be laid flat and viewed by scanning left or right parallel to the sheet maintaining a 50cm viewing distance between your eye and the page.

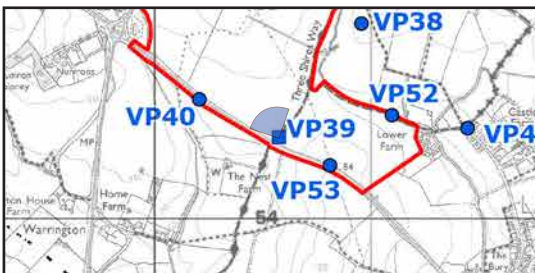
This visualisation is a tool for assessment and is best used for comparison in the field from the viewpoint location shown. It cannot be considered a substitute for visiting the viewpoint location.

**Technical Information**

Refer to accompanying Technical Methodology.

**Printing Note**

This viewpoint visualisation is spread across a single sheet 841mm wide and 297mm high. To give the correct viewing distance the sheet should be printed at a scale of 1:1 on large format paper and cut to size. Do not print at A3.



Viewpoint location and extent of view.

Distance to nearest field boundary (approximate): 0m

# Green Hill Solar Farm

Viewpoint 39  
Three Shires Way Long Distance Route - PRoW MK|Lavendon|015 #2 - Existing Winter View  
Figure 8.14.39  
EN010170/APP/GH6.4.8.14.39





**Viewing Information**

This photograph and visualisation is a cylindrical projection panorama. Hold this sheet at a comfortable arm's length from your eyes and curve the image through 90° and turn head to view. Alternatively, the visualisation can be laid flat and viewed by scanning left or right parallel to the sheet maintaining a 50cm viewing distance between your eye and the page.

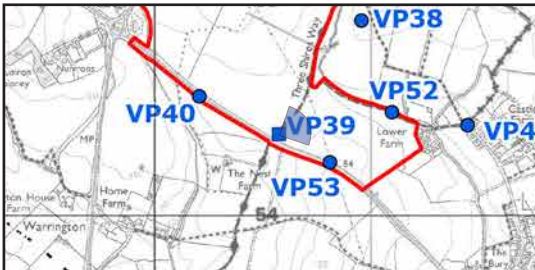
This visualisation is a tool for assessment and is best used for comparison in the field from the viewpoint location shown. It cannot be considered a substitute for visiting the viewpoint location.

**Technical Information**

Refer to accompanying Technical Methodology.

**Printing Note**

This viewpoint visualisation is spread across a single sheet 841mm wide and 297mm high. To give the correct viewing distance the sheet should be printed at a scale of 1:1 on large format paper and cut to size. Do not print at A3.



Viewpoint location and extent of view.

Distance to nearest field boundary (approximate): 0m

# Green Hill Solar Farm

Viewpoint 39  
Three Shires Way Long Distance Route - PRow MK|Lavendon|015 #2 - Existing Winter View  
Figure 8.14.39  
EN010170/APP/GH6.4.8.14.39





**Viewing Information**

This photograph and visualisation is a cylindrical projection panorama. Hold this sheet at a comfortable arm's length from your eyes and curve the image through 90° and turn head to view. Alternatively, the visualisation can be laid flat and viewed by scanning left or right parallel to the sheet maintaining a 50cm viewing distance between your eye and the page.

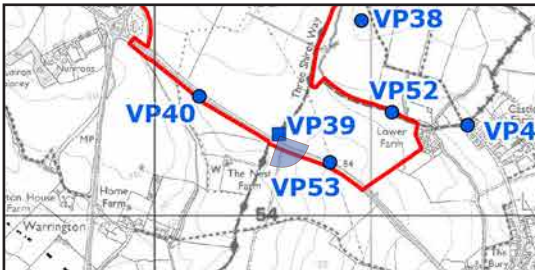
This visualisation is a tool for assessment and is best used for comparison in the field from the viewpoint location shown. It cannot be considered a substitute for visiting the viewpoint location.

**Technical Information**

Refer to accompanying Technical Methodology.

**Printing Note**

This viewpoint visualisation is spread across a single sheet 841mm wide and 297mm high. To give the correct viewing distance the sheet should be printed at a scale of 1:1 on large format paper and cut to size. Do not print at A3.



Viewpoint location and extent of view.

Distance to nearest field boundary (approximate): 0m

**Green Hill Solar Farm**

Viewpoint 39

Three Shires Way Long Distance Route - PRoW MK|Lavendon|015 #2 - Existing Winter View

Figure 8.14.39

EN010170/APP/GH6.4.8.14.39





**Viewing Information**

This photograph and visualisation is a cylindrical projection panorama. Hold this sheet at a comfortable arm's length from your eyes and curve the image through 90° and turn head to view. Alternatively, the visualisation can be laid flat and viewed by scanning left or right parallel to the sheet maintaining a 50cm viewing distance between your eye and the page.

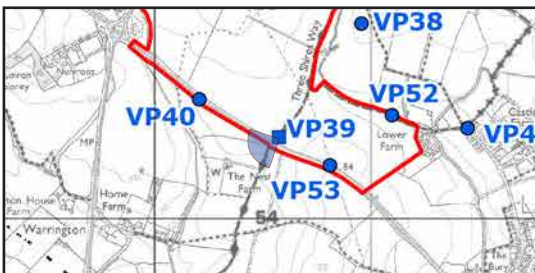
This visualisation is a tool for assessment and is best used for comparison in the field from the viewpoint location shown. It cannot be considered a substitute for visiting the viewpoint location.

**Technical Information**

Refer to accompanying Technical Methodology.

**Printing Note**

This viewpoint visualisation is spread across a single sheet 841mm wide and 297mm high. To give the correct viewing distance the sheet should be printed at a scale of 1:1 on large format paper and cut to size. Do not print at A3.



Viewpoint location and extent of view.

Distance to nearest field boundary (approximate): 0m



Three Shires Way Long Distance Route - PRoW MK|Lavendon|015 #2 - Existing Winter View


**Green Hill Solar Farm**

Viewpoint 39

Figure 8.14.39

EN010170/APP/GH6.4.8.14.39





**Viewing Information**

This photograph and visualisation is a cylindrical projection panorama. Hold this sheet at a comfortable arm's length from your eyes and curve the image through 90° and turn head to view. Alternatively, the visualisation can be laid flat and viewed by scanning left or right parallel to the sheet maintaining a 50cm viewing distance between your eye and the page.

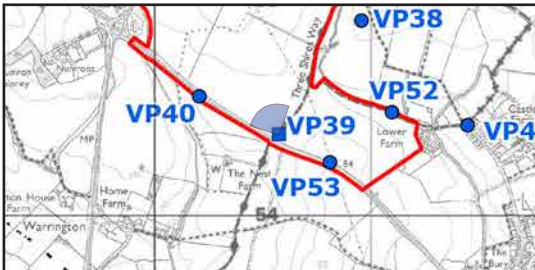
This visualisation is a tool for assessment and is best used for comparison in the field from the viewpoint location shown. It cannot be considered a substitute for visiting the viewpoint location.

**Technical Information**

Refer to accompanying Technical Methodology.

**Printing Note**

This viewpoint visualisation is spread across a single sheet 841mm wide and 297mm high. To give the correct viewing distance the sheet should be printed at a scale of 1:1 on large format paper and cut to size. Do not print at A3.



Viewpoint location and extent of view.

Distance to nearest field boundary (approximate): 0m

Three Shires Way Long Distance Route - PRow MK|Lavendon|015 #2 - Infrastructure Model View


# Green Hill Solar Farm

Viewpoint 39

Figure 8.14.39

EN010170/APP/GH6.4.8.14.39





**Viewing Information**

This photograph and visualisation is a cylindrical projection panorama. Hold this sheet at a comfortable arm's length from your eyes and curve the image through 90° and turn head to view. Alternatively, the visualisation can be laid flat and viewed by scanning left or right parallel to the sheet maintaining a 50cm viewing distance between your eye and the page.

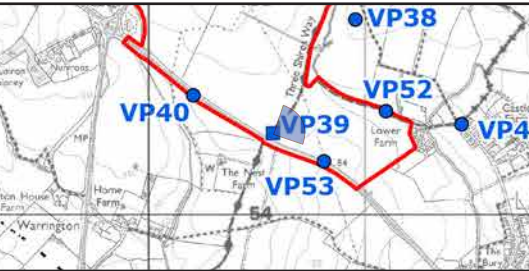
This visualisation is a tool for assessment and is best used for comparison in the field from the viewpoint location shown. It cannot be considered a substitute for visiting the viewpoint location.

**Technical Information**

Refer to accompanying Technical Methodology.

**Printing Note**

This viewpoint visualisation is spread across a single sheet 841mm wide and 297mm high. To give the correct viewing distance the sheet should be printed at a scale of 1:1 on large format paper and cut to size. Do not print at A3.



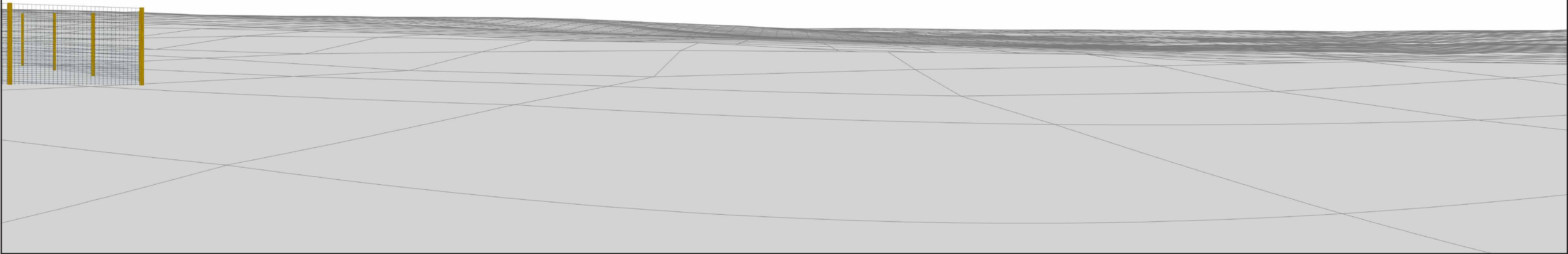
Viewpoint location and extent of view.

Distance to nearest field boundary (approximate): 0m

# Green Hill Solar Farm

Viewpoint 39  
Three Shires Way Long Distance Route - PRoW MK|Lavendon|015 #2 - Infrastructure Model View  
Figure 8.14.39  
EN010170/APP/GH6.4.8.14.39





**Viewing Information**

This photograph and visualisation is a cylindrical projection panorama. Hold this sheet at a comfortable arm's length from your eyes and curve the image through 90° and turn head to view. Alternatively, the visualisation can be laid flat and viewed by scanning left or right parallel to the sheet maintaining a 50cm viewing distance between your eye and the page.


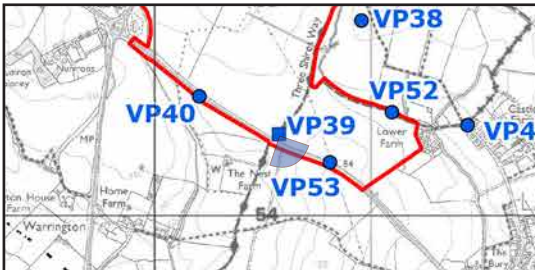
This visualisation is a tool for assessment and is best used for comparison in the field from the viewpoint location shown. It cannot be considered a substitute for visiting the viewpoint location.

**Technical Information**

Refer to accompanying Technical Methodology.

**Printing Note**

This viewpoint visualisation is spread across a single sheet 841mm wide and 297mm high. To give the correct viewing distance the sheet should be printed at a scale of 1:1 on large format paper and cut to size. Do not print at A3.




Viewpoint location and extent of view.

Distance to nearest field boundary (approximate): 0m

# Green Hill Solar Farm

Viewpoint 39  
Three Shires Way Long Distance Route - PRow MK|Lavendon|015 #2 - Infrastructure Model View  
Figure 8.14.39  
EN010170/APP/GH6.4.8.14.39





**Viewing Information**

This photograph and visualisation is a cylindrical projection panorama. Hold this sheet at a comfortable arm's length from your eyes and curve the image through 90° and turn head to view. Alternatively, the visualisation can be laid flat and viewed by scanning left or right parallel to the sheet maintaining a 50cm viewing distance between your eye and the page.


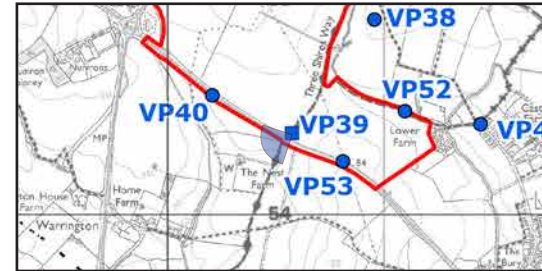
This visualisation is a tool for assessment and is best used for comparison in the field from the viewpoint location shown. It cannot be considered a substitute for visiting the viewpoint location.

**Technical Information**

Refer to accompanying Technical Methodology.

**Printing Note**

This viewpoint visualisation is spread across a single sheet 841mm wide and 297mm high. To give the correct viewing distance the sheet should be printed at a scale of 1:1 on large format paper and cut to size. Do not print at A3.



Viewpoint location and extent of view.

Distance to nearest field boundary (approximate): 0m

# Green Hill Solar Farm

Viewpoint 39  
Three Shires Way Long Distance Route - PRoW MK|Lavendon|015 #2 - Infrastructure Model View  
Figure 8.14.39  
EN010170/APP/GH6.4.8.14.39





**Viewing Information**

This photograph and visualisation is a cylindrical projection panorama. Hold this sheet at a comfortable arm's length from your eyes and curve the image through 90° and turn head to view. Alternatively, the visualisation can be laid flat and viewed by scanning left or right parallel to the sheet maintaining a 50cm viewing distance between your eye and the page.

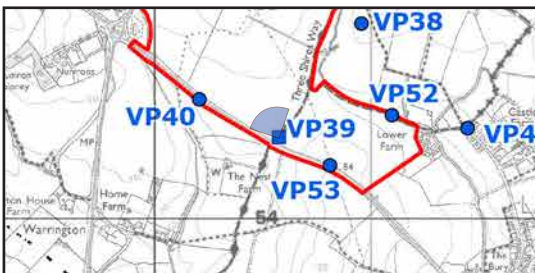
This visualisation is a tool for assessment and is best used for comparison in the field from the viewpoint location shown. It cannot be considered a substitute for visiting the viewpoint location.

**Technical Information**

Refer to accompanying Technical Methodology.

**Printing Note**

This viewpoint visualisation is spread across a single sheet 841mm wide and 297mm high. To give the correct viewing distance the sheet should be printed at a scale of 1:1 on large format paper and cut to size. Do not print at A3.



Viewpoint location and extent of view.

Distance to nearest field boundary (approximate): 0m



Three Shires Way Long Distance Route - PRoW MK|Lavendon|015 #2 - Winter AVR3 (Year 1)

**Green Hill Solar Farm**

Viewpoint 39

Figure 8.14.39

EN010170/APP/GH6.4.8.14.39





**Viewing Information**

This photograph and visualisation is a cylindrical projection panorama. Hold this sheet at a comfortable arm's length from your eyes and curve the image through 90° and turn head to view. Alternatively, the visualisation can be laid flat and viewed by scanning left or right parallel to the sheet maintaining a 50cm viewing distance between your eye and the page.

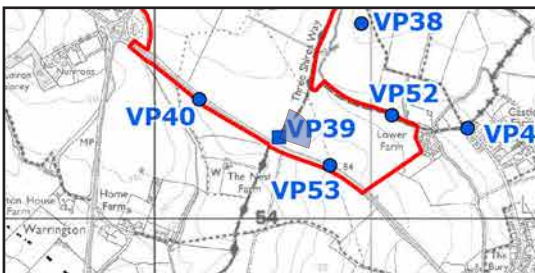
This visualisation is a tool for assessment and is best used for comparison in the field from the viewpoint location shown. It cannot be considered a substitute for visiting the viewpoint location.

**Technical Information**

Refer to accompanying Technical Methodology.

**Printing Note**

This viewpoint visualisation is spread across a single sheet 841mm wide and 297mm high. To give the correct viewing distance the sheet should be printed at a scale of 1:1 on large format paper and cut to size. Do not print at A3.



Viewpoint location and extent of view.

Distance to nearest field boundary (approximate): 0m

# Green Hill Solar Farm

Viewpoint 39  
Three Shires Way Long Distance Route - PRoW MK|Lavendon|015 #2 - Winter AVR3 (Year 1)  
Figure 8.14.39  
EN010170/APP/GH6.4.8.14.39





**Viewing Information**

This photograph and visualisation is a cylindrical projection panorama. Hold this sheet at a comfortable arm's length from your eyes and curve the image through 90° and turn head to view. Alternatively, the visualisation can be laid flat and viewed by scanning left or right parallel to the sheet maintaining a 50cm viewing distance between your eye and the page.

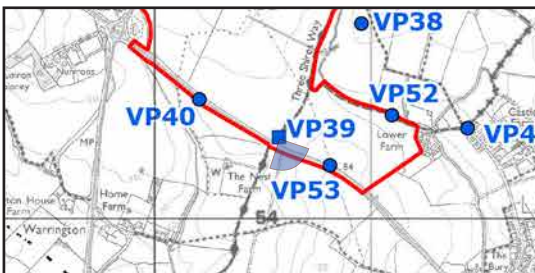
This visualisation is a tool for assessment and is best used for comparison in the field from the viewpoint location shown. It cannot be considered a substitute for visiting the viewpoint location.

**Technical Information**

Refer to accompanying Technical Methodology.

**Printing Note**

This viewpoint visualisation is spread across a single sheet 841mm wide and 297mm high. To give the correct viewing distance the sheet should be printed at a scale of 1:1 on large format paper and cut to size. Do not print at A3.



Viewpoint location and extent of view.

Distance to nearest field boundary (approximate): 0m



**Green Hill Solar Farm**

Viewpoint 39  
Three Shires Way Long Distance Route - PRoW MK|Lavendon|015 #2 - Winter AVR3 (Year 1)  
Figure 8.14.39  
EN010170/APP/GH6.4.8.14.39





**Viewing Information**

This photograph and visualisation is a cylindrical projection panorama. Hold this sheet at a comfortable arm's length from your eyes and curve the image through 90° and turn head to view. Alternatively, the visualisation can be laid flat and viewed by scanning left or right parallel to the sheet maintaining a 50cm viewing distance between your eye and the page.

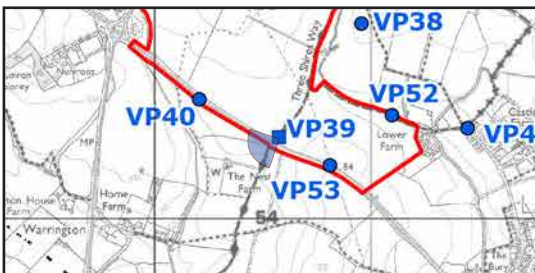
This visualisation is a tool for assessment and is best used for comparison in the field from the viewpoint location shown. It cannot be considered a substitute for visiting the viewpoint location.

**Technical Information**

Refer to accompanying Technical Methodology.

**Printing Note**

This viewpoint visualisation is spread across a single sheet 841mm wide and 297mm high. To give the correct viewing distance the sheet should be printed at a scale of 1:1 on large format paper and cut to size. Do not print at A3.



Viewpoint location and extent of view.

Distance to nearest field boundary (approximate): 0m



# Green Hill Solar Farm

Viewpoint 39  
Three Shires Way Long Distance Route - PRoW MK|Lavendon|015 #2 - Winter AVR3 (Year 1)  
Figure 8.14.39  
EN010170/APP/GH6.4.8.14.39





**Viewing Information**

This photograph and visualisation is a cylindrical projection panorama. Hold this sheet at a comfortable arm's length from your eyes and curve the image through 90° and turn head to view. Alternatively, the visualisation can be laid flat and viewed by scanning left or right parallel to the sheet maintaining a 50cm viewing distance between your eye and the page.

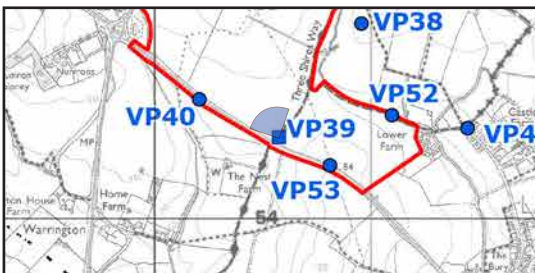
This visualisation is a tool for assessment and is best used for comparison in the field from the viewpoint location shown. It cannot be considered a substitute for visiting the viewpoint location.

**Technical Information**

Refer to accompanying Technical Methodology.

**Printing Note**

This viewpoint visualisation is spread across a single sheet 841mm wide and 297mm high. To give the correct viewing distance the sheet should be printed at a scale of 1:1 on large format paper and cut to size. Do not print at A3.



Viewpoint location and extent of view.

Distance to nearest field boundary (approximate): 0m



Three Shires Way Long Distance Route - PRoW MK|Lavendon|015 #2 - Existing Summer View

# Green Hill Solar Farm

Viewpoint 39

Figure 8.14.39

EN010170/APP/GH6.4.8.14.39





**Viewing Information**

This photograph and visualisation is a cylindrical projection panorama. Hold this sheet at a comfortable arm's length from your eyes and curve the image through 90° and turn head to view. Alternatively, the visualisation can be laid flat and viewed by scanning left or right parallel to the sheet maintaining a 50cm viewing distance between your eye and the page.

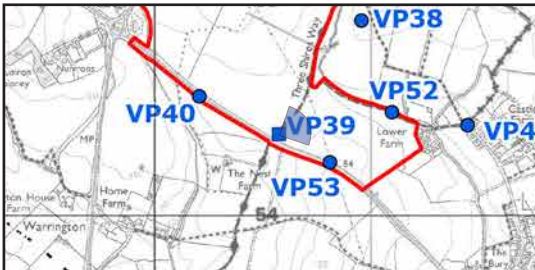
This visualisation is a tool for assessment and is best used for comparison in the field from the viewpoint location shown. It cannot be considered a substitute for visiting the viewpoint location.

**Technical Information**

Refer to accompanying Technical Methodology.

**Printing Note**

This viewpoint visualisation is spread across a single sheet 841mm wide and 297mm high. To give the correct viewing distance the sheet should be printed at a scale of 1:1 on large format paper and cut to size. Do not print at A3.



Viewpoint location and extent of view.

Distance to nearest field boundary (approximate): 0m

# Green Hill Solar Farm

Viewpoint 39  
Three Shires Way Long Distance Route - PRoW MK|Lavendon|015 #2 - Existing Summer View  
Figure 8.14.39  
EN010170/APP/GH6.4.8.14.39





**Viewing Information**

This photograph and visualisation is a cylindrical projection panorama. Hold this sheet at a comfortable arm's length from your eyes and curve the image through 90° and turn head to view. Alternatively, the visualisation can be laid flat and viewed by scanning left or right parallel to the sheet maintaining a 50cm viewing distance between your eye and the page.

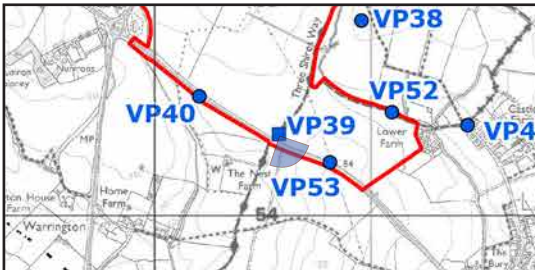
This visualisation is a tool for assessment and is best used for comparison in the field from the viewpoint location shown. It cannot be considered a substitute for visiting the viewpoint location.

**Technical Information**

Refer to accompanying Technical Methodology.


**Printing Note**

This viewpoint visualisation is spread across a single sheet 841mm wide and 297mm high. To give the correct viewing distance the sheet should be printed at a scale of 1:1 on large format paper and cut to size. Do not print at A3.



Viewpoint location and extent of view.

Distance to nearest field boundary (approximate): 0m



Three Shires Way Long Distance Route - PRoW MK|Lavendon|015 #2 - Existing Summer View

# Green Hill Solar Farm

Viewpoint 39

Figure 8.14.39

EN010170/APP/GH6.4.8.14.39





**Viewing Information**

This photograph and visualisation is a cylindrical projection panorama. Hold this sheet at a comfortable arm's length from your eyes and curve the image through 90° and turn head to view. Alternatively, the visualisation can be laid flat and viewed by scanning left or right parallel to the sheet maintaining a 50cm viewing distance between your eye and the page.

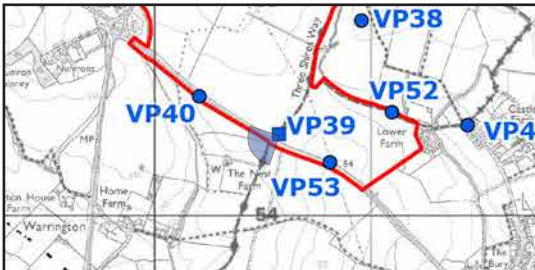
This visualisation is a tool for assessment and is best used for comparison in the field from the viewpoint location shown. It cannot be considered a substitute for visiting the viewpoint location.

**Technical Information**

Refer to accompanying Technical Methodology.

**Printing Note**

This viewpoint visualisation is spread across a single sheet 841mm wide and 297mm high. To give the correct viewing distance the sheet should be printed at a scale of 1:1 on large format paper and cut to size. Do not print at A3.



Viewpoint location and extent of view.

Distance to nearest field boundary (approximate): 0m



Three Shires Way Long Distance Route - PRoW MK|Lavendon|015 #2 - Existing Summer View

# Green Hill Solar Farm

Viewpoint 39

Figure 8.14.39

EN010170/APP/GH6.4.8.14.39





**Viewing Information**

This photograph and visualisation is a cylindrical projection panorama. Hold this sheet at a comfortable arm's length from your eyes and curve the image through 90° and turn head to view. Alternatively, the visualisation can be laid flat and viewed by scanning left or right parallel to the sheet maintaining a 50cm viewing distance between your eye and the page.

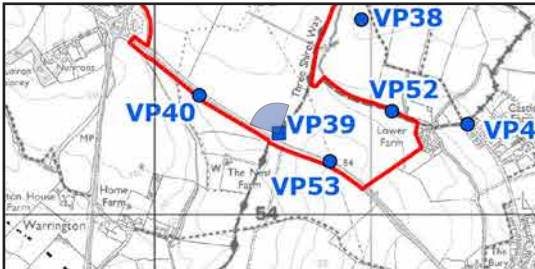
This visualisation is a tool for assessment and is best used for comparison in the field from the viewpoint location shown. It cannot be considered a substitute for visiting the viewpoint location.

**Technical Information**

Refer to accompanying Technical Methodology.

**Printing Note**

This viewpoint visualisation is spread across a single sheet 841mm wide and 297mm high. To give the correct viewing distance the sheet should be printed at a scale of 1:1 on large format paper and cut to size. Do not print at A3.



Viewpoint location and extent of view.

Distance to nearest field boundary (approximate): 0m



# Green Hill Solar Farm

Viewpoint 39  
Three Shires Way Long Distance Route - PRow MK|Lavendon|015 #2 - Summer AVR3 (Year 15)  
Figure 8.14.39  
EN010170/APP/GH6.4.8.14.39





**Viewing Information**

This photograph and visualisation is a cylindrical projection panorama. Hold this sheet at a comfortable arm's length from your eyes and curve the image through 90° and turn head to view. Alternatively, the visualisation can be laid flat and viewed by scanning left or right parallel to the sheet maintaining a 50cm viewing distance between your eye and the page.

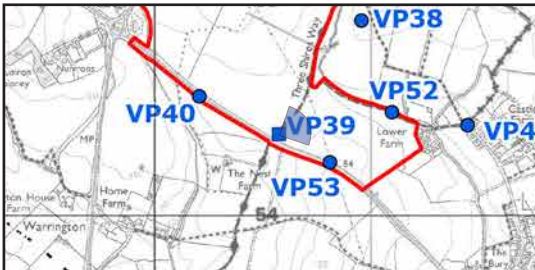
This visualisation is a tool for assessment and is best used for comparison in the field from the viewpoint location shown. It cannot be considered a substitute for visiting the viewpoint location.

**Technical Information**

Refer to accompanying Technical Methodology.

**Printing Note**

This viewpoint visualisation is spread across a single sheet 841mm wide and 297mm high. To give the correct viewing distance the sheet should be printed at a scale of 1:1 on large format paper and cut to size. Do not print at A3.



Viewpoint location and extent of view.

Distance to nearest field boundary (approximate): 0m

# Green Hill Solar Farm

Viewpoint 39  
Three Shires Way Long Distance Route - PRow MK|Lavendon|015 #2 - Summer AVR3 (Year 15)  
Figure 8.14.39  
EN010170/APP/GH6.4.8.14.39





**Viewing Information**

This photograph and visualisation is a cylindrical projection panorama. Hold this sheet at a comfortable arm's length from your eyes and curve the image through 90° and turn head to view. Alternatively, the visualisation can be laid flat and viewed by scanning left or right parallel to the sheet maintaining a 50cm viewing distance between your eye and the page.

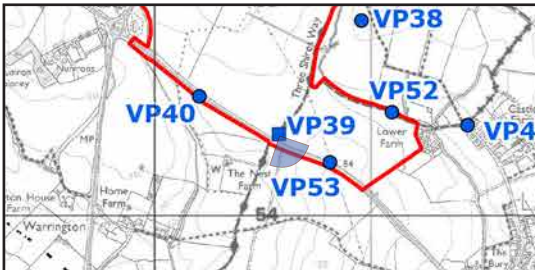
This visualisation is a tool for assessment and is best used for comparison in the field from the viewpoint location shown. It cannot be considered a substitute for visiting the viewpoint location.

**Technical Information**

Refer to accompanying Technical Methodology.

**Printing Note**

This viewpoint visualisation is spread across a single sheet 841mm wide and 297mm high. To give the correct viewing distance the sheet should be printed at a scale of 1:1 on large format paper and cut to size. Do not print at A3.



Viewpoint location and extent of view.

Distance to nearest field boundary (approximate): 0m

# Green Hill Solar Farm

Viewpoint 39  
Three Shires Way Long Distance Route - PRow MK|Lavendon|015 #2 - Summer AVR3 (Year 15)  
Figure 8.14.39  
EN010170/APP/GH6.4.8.14.39





**Viewing Information**

This photograph and visualisation is a cylindrical projection panorama. Hold this sheet at a comfortable arm's length from your eyes and curve the image through 90° and turn head to view. Alternatively, the visualisation can be laid flat and viewed by scanning left or right parallel to the sheet maintaining a 50cm viewing distance between your eye and the page.

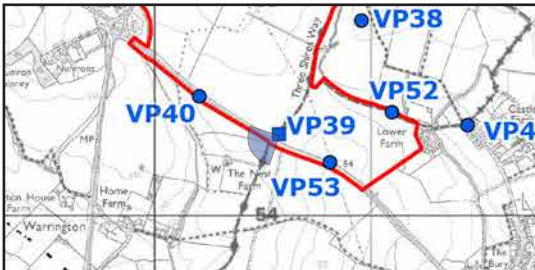
This visualisation is a tool for assessment and is best used for comparison in the field from the viewpoint location shown. It cannot be considered a substitute for visiting the viewpoint location.

**Technical Information**

Refer to accompanying Technical Methodology.

**Printing Note**

This viewpoint visualisation is spread across a single sheet 841mm wide and 297mm high. To give the correct viewing distance the sheet should be printed at a scale of 1:1 on large format paper and cut to size. Do not print at A3.



Viewpoint location and extent of view.

Distance to nearest field boundary (approximate): 0m



Three Shires Way Long Distance Route - PRow MK|Lavendon|015 #2 - Summer AVR3 (Year 15)

# Green Hill Solar Farm

Viewpoint 39

Figure 8.14.39

EN010170/APP/GH6.4.8.14.39